

# The Political Economy of Bargaining



## Airports and Ground transportation to Wilfrid Laurier University and hotels in Waterloo, Canada

The PEB2008 workshop (<http://www.wlu.ca/sbc/gallego/PEB2008/>) will take place at:

### Wilfrid Laurier University

75 University Avenue West

Waterloo, Ontario

Canada, N2L 3C5

Maria Gallego: 519-884-0710 x 2635#

### International Airports servicing the Region of Waterloo.:

The largest airport is the

- Toronto Pearson International Airport (YYZ) (approx. 100 Km or 1 hour from Waterloo).

Other nearby airports are:

- Detroit (approximately 3 hours)
- Buffalo airport (approximately 3 hours).

Some airlines also fly to regional airports:

- The Region of Waterloo International Airport (20 minutes)
- The Hamilton International Airport (1 hour).

### Ground Transportation from Toronto Pearson International Airport

The approximate travel time from the airport to the university or hotels is 90 minutes.

- **Airways Transit (Waterloo Division)** provides door to door shuttle service.  
Address: 99A Northland Road, Waterloo, Ontario, CANADA, N2V 1Y8  
Tel: (519) 886-2121 Fax: (519) 886-2141  
Website: <http://www.airwaystransit.com>  
Email: [infowaterloo@airwaystransit.com](mailto:infowaterloo@airwaystransit.com)
- **Boulevard Limousine** provides door to door service.  
Address: 84 Limerick Drive Kitchener, Ontario, CANADA N2P 2H1  
Tel: (519) 886-8090 Toll Free: 1-888-330-5386  
Website: <http://www.boulevardlimousine.ca/>  
Email: [office@boulevardlimousine.ca](mailto:office@boulevardlimousine.ca)

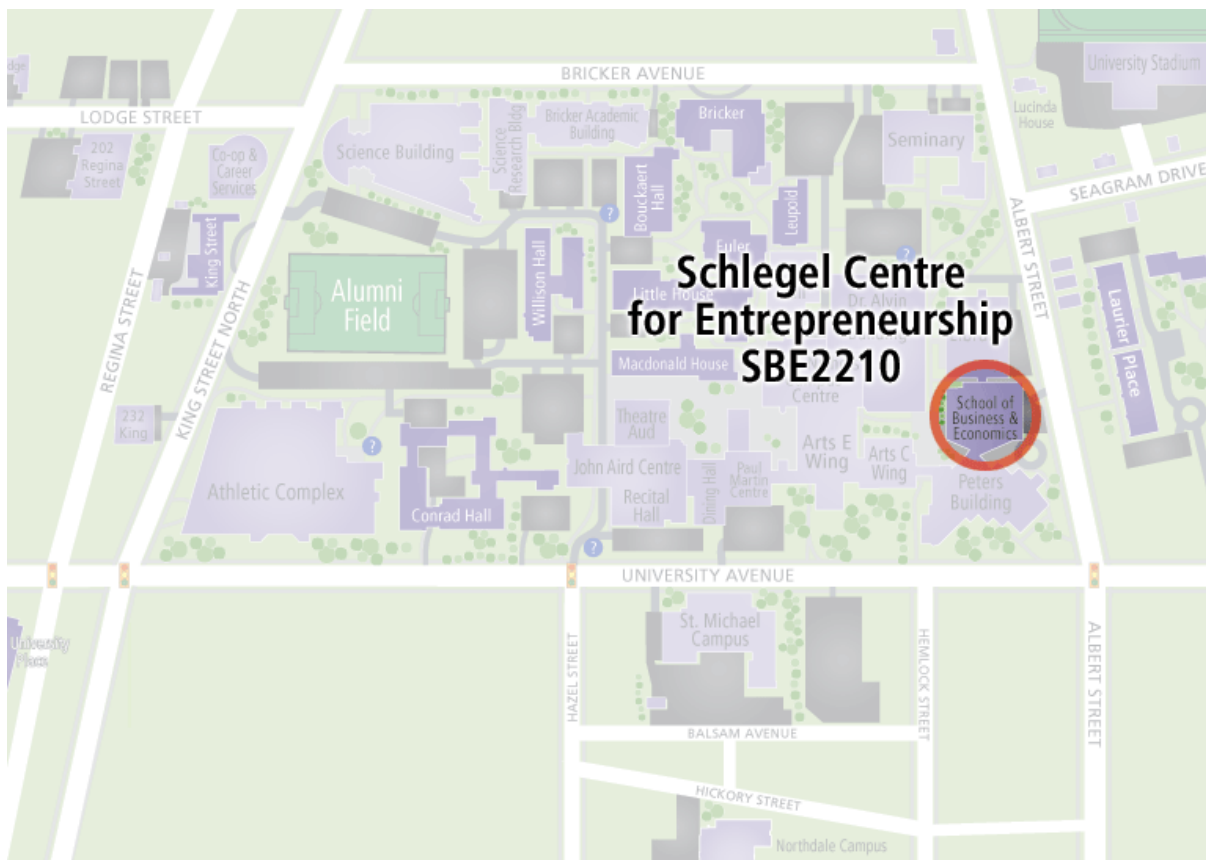
**If you are driving to Laurier from the Toronto Pearson International Airport:** (see maps at the end of this file)

1. Take Highway 401 to exit 278.
2. Follow Highway 8 West to Highway 85 North (formerly 86 North) – Waterloo
3. Take the exit University Avenue West
4. On the fifth traffic light, turn left on King Street.
5. Distance from Highway 401 to campus is approximately 16 km

- Direction Map: <http://www.wlu.ca/wlu-hp/about/maps/directions.shtml>
- From MSN Maps: [Link](#)
- MapQuest: <http://www.mapquest.com>

## The Conference Venue

Once at Laurier, the School of Business and Economics (SBE) is located in the Peters and Schlegel building in the North-West corner of the campus, at the corner of Albert St and University Ave West. We will be using SBE 1210 in the Schlegel Centre. The location of the building in the map of the Laurier campus can be viewed below and on-line at <http://info.wlu.ca/wlu-hp/about/maps-2003/schlegel.shtml>



## **Parking**

If you are driving to Waterloo, you can park at the hotel.

If you are driving from the hotel to Laurier there is free parking available to workshop participants in lot 32 (see attached map at the end). If you park in lot 32 there is no parking permit required. However, if the lot is full, there is paid parking on lot 9.

## **Hotels**

Participants will be staying in two hotels, both within walking distance of Laurier. If you provide your travel dates to Maria Gallego she will book the hotel for you.

- **Waterloo Inn:** the majority of presenters will be staying here. There is also a shuttle service that will take guests to the University in the morning

<http://www.waterlooinn.com/html/home.html>

See map from hotel to Schlegel centre below

- **Comfort Inn:** for the remaining participants. This hotel is 1.2 km. from the conference site.

<http://www.choicehotels.ca/hotels/hotel?hotel=cn314>

See map from hotel to Schlegel centre below



Start **Lester B Pearson Int'l Airport**

End **Wilfrid Laurier University**  
**75 University Ave W,**  
**Waterloo, ON**

Travel **93.8 km – about 1 hour 3 mins**



**Lester B Pearson Int'l Airport**

Drive: 93.8 km – about 1 hour 3 mins

- |  |                    |
|--|--------------------|
| 1. Head <b>southeast</b>   | 1.0 km<br>2 mins   |
| 2. Take the ramp onto <b>HWY-427 S</b>   | 1.8 km<br>1 min    |
| 3. Take the <b>RTE-401 O/HWY-401 W</b> exit  | 0.6 km             |
| 4. Merge onto <b>HWY-401 Collectors W</b>  | 7.0 km<br>4 mins   |
| 5. Continue on <b>HWY-401 W</b>  | 64.4 km<br>39 mins |
| 6. Take exit <b>278</b> to merge onto <b>HWY-8 W</b> toward <b>Kitchener/Waterloo</b>    | 7.8 km<br>5 mins   |
| 7. Take the exit onto <b>Conestoga Pkwy/HWY-7 E</b> toward <b>Guelph/Waterloo/HWY-85</b> | 2.8 km<br>2 mins   |
| 8. Continue on <b>Conestoga Pkwy/HWY-85 N</b> (signs for <b>Waterloo/HWY-85 N</b> )      | 5.1 km<br>4 mins   |
| 9. Take the <b>University Ave W</b> exit   | 0.5 km             |
| 10. Merge onto <b>University Ave E</b>   | 2.8 km<br>4 mins   |



**Wilfrid Laurier University**  
**75 University Ave W, Waterloo, ON**

These directions are for planning purposes only. You may find that construction projects, traffic, or other events may cause road conditions to differ from the map results.

Map data ©2008 NAVTEQ™

**Overview**



**Start**



**End**



Map data ©2008 NAVTEQ™



Start **Waterloo Inn**  
475 King Street North  
Waterloo, ON N2J 2Z5

End **Wilfrid Laurier University**  
75 University Ave W,  
Waterloo, ON

Travel **2.1 km – about 4 mins**



**Waterloo Inn**  
475 King Street North  
Waterloo, ON N2J 2Z5  
Drive: 2.1 km – about 4 mins

- |  |                  |
|--|------------------|
| 1. Head east on <b>King St N/Service Rd</b>            | 23 m             |
| ➔ 2. Turn right to stay on <b>King St N/Service Rd</b> | 0.2 km           |
| ➔ 3. Turn right at <b>King St N</b>                    | 1.4 km<br>3 mins |
| ➔ 4. Turn right at <b>University Ave W</b>             | 0.5 km<br>1 min  |

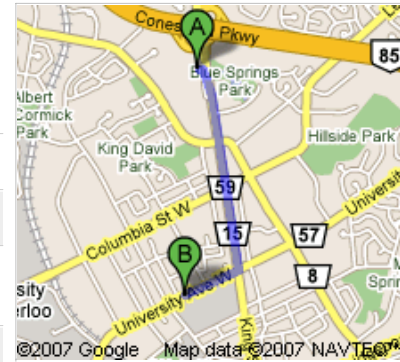


**Wilfrid Laurier University**  
75 University Ave W, Waterloo, ON

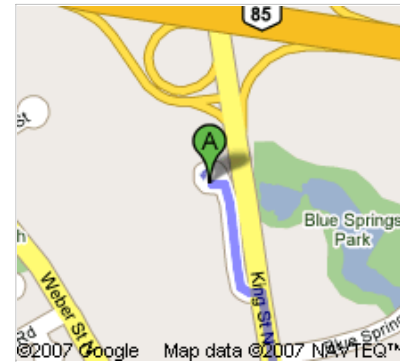
These directions are for planning purposes only. You may find that construction projects, traffic, or other events may cause road conditions to differ from the map results.

Map data ©2008 NAVTEQ™

### Overview



### Start



### End



Map data ©2008 NAVTEQ™



Start **Comfort Inn**  
**190 Weber Street North,**  
**Waterloo, ON N2J 3H4**

End **Wilfrid Laurier University**  
**75 University Ave W,**  
**Waterloo, ON**

Travel **1.2 km – about 2 mins**



**Comfort Inn**  
**190 Weber Street North, Waterloo, ON N2J 3H4**  
Drive: 1.2 km – about 2 mins

### Overview



1. Head **northwest** on **Weber St N** toward **University Ave E** 0.3 km

← 2. Turn **left** at **University Ave E** 0.9 km  
2 mins



**Wilfrid Laurier University**  
**75 University Ave W, Waterloo, ON**

### Start



### End



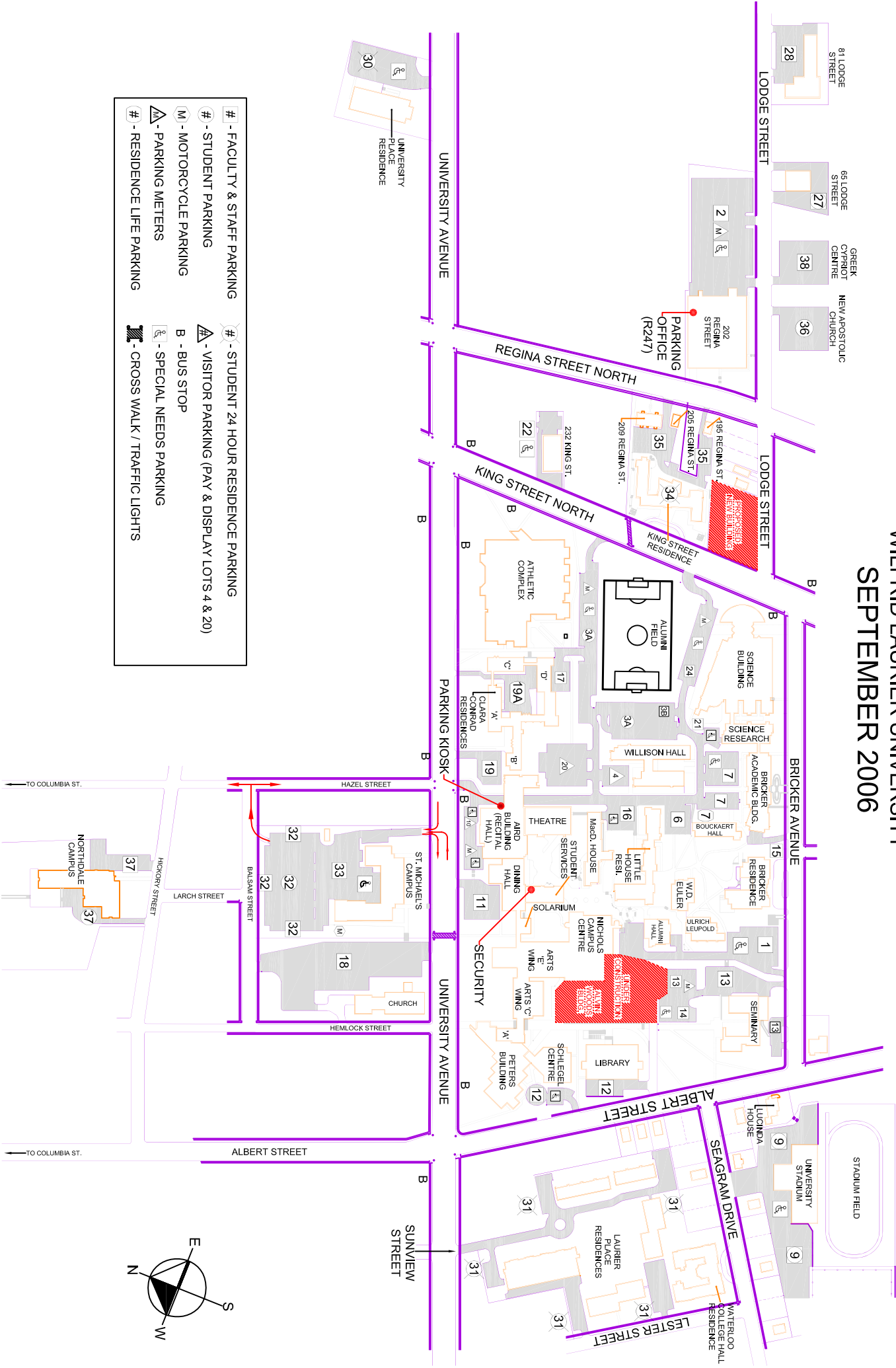
Map data ©2008 NAVTEQ™

These directions are for planning purposes only. You may find that construction projects, traffic, or other events may cause road conditions to differ from the map results.

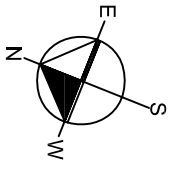
Map data ©2008 NAVTEQ™



# CAMPUS PARKING WILFRID LAURIER UNIVERSITY SEPTEMBER 2006



- # - FACULTY & STAFF PARKING
- # - STUDENT 24 HOUR RESIDENCE PARKING
- # - STUDENT PARKING
- # - VISITOR PARKING (PAY & DISPLAY LOTS 4 & 20)
- M - MOTORCYCLE PARKING
- B - BUS STOP
- Δ - PARKING METERS
- ⊗ - SPECIAL NEEDS PARKING
- # - RESIDENCE LIFE PARKING
- ⊞ - CROSS WALK / TRAFFIC LIGHTS



FOR MORE INFORMATION ABOUT PARKING, PLEASE VISIT [www.wlu.ca/parking](http://www.wlu.ca/parking). PARKING REGULATIONS MAY CHANGE WITHOUT NOTICE.

PHYSICAL RESOURCES - PARKING SERVICES  
LAST REVISION - AUGUST 2006